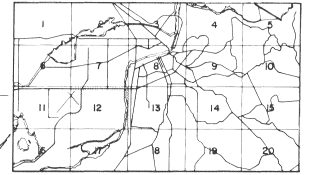
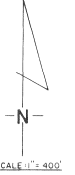


MAP 7



INDEX MAP NO SCALE



MAP 11


MAP 13

OROVILLE WILDLIFE AREA

FEATHER RIVER

LEGEND

- MANHOLE
- MANHOLE BOX
- ◻ DROP INLET (SQUARE or RECTANGLE)
- DROP INLET (CIRCLE TYPE)
- 12" STORM DRAIN LINE & SIZE
- SD-110 RELATED REFERENCED DRAWINGS
- OPEN DITCH (5' WIDE BOTTOM or LESS)
- OPEN DITCH (5' WIDE BOTTOM or LARGER)

 <p>MASTER MAP of CITY OF OROVILLE</p>		<p>REVISIONS</p> <p>11-80</p> <p>5-82</p> <p>9-86</p> <p>10-90</p> <p>8-94</p> <p>12-96</p>	
		<p>STORM DRAINAGE</p>	
<p>DRAWN BY</p> <p>T. F.</p>	<p>APPROVED BY</p> <p>DIRECTOR OF PUBLIC WORKS</p>	<p>DATE</p>	<p>SHEET</p> <p>M12</p>

MAP 17

