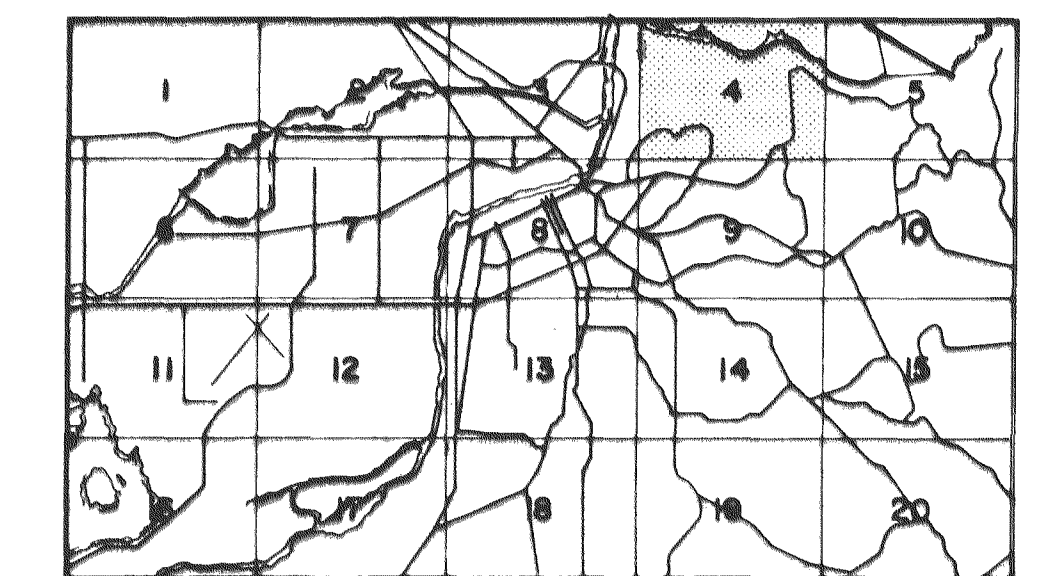


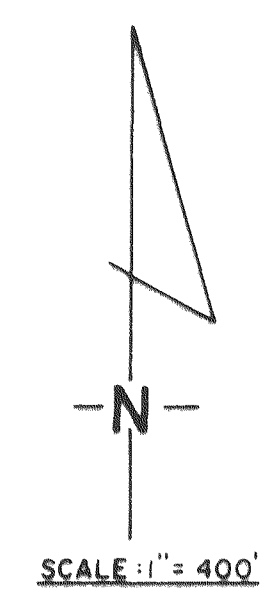
32/33
5/4

4/3

34/35
3/2



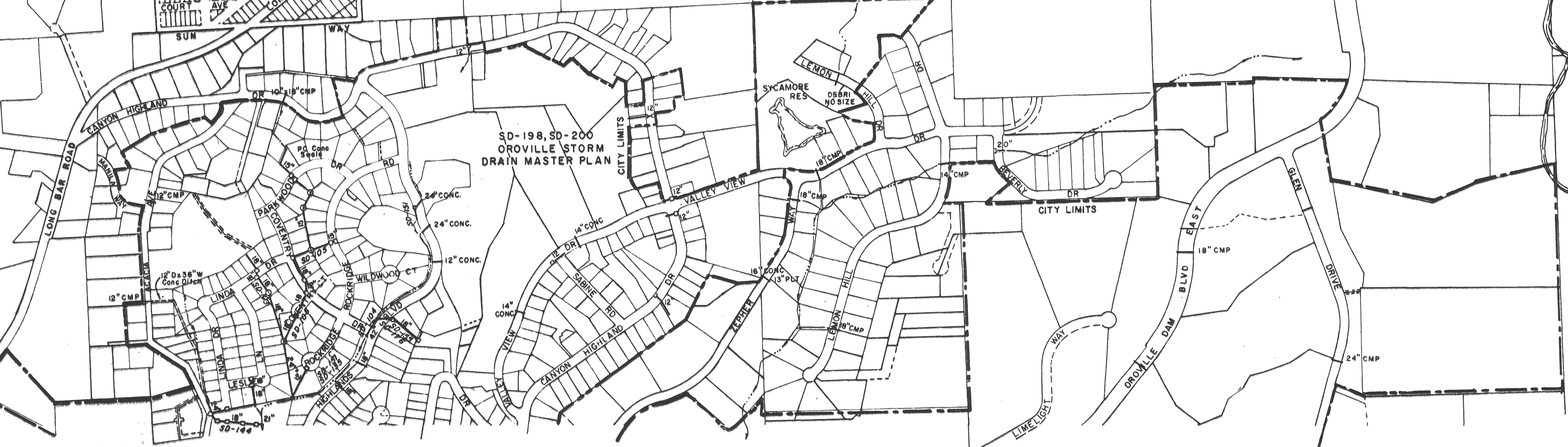
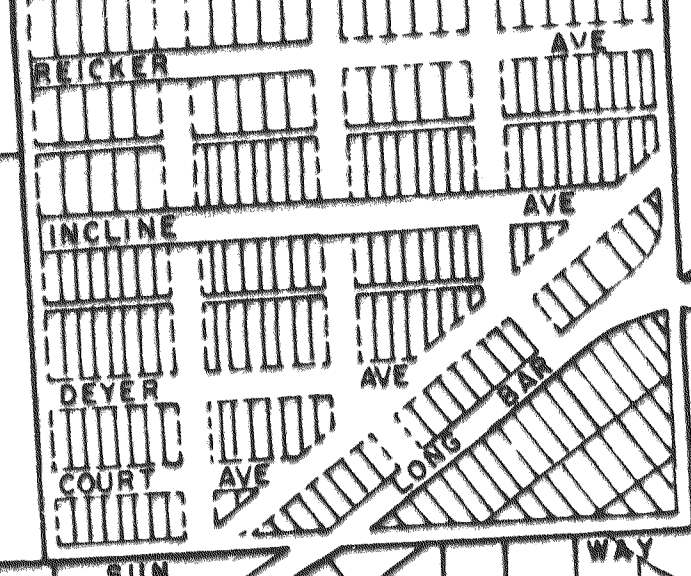
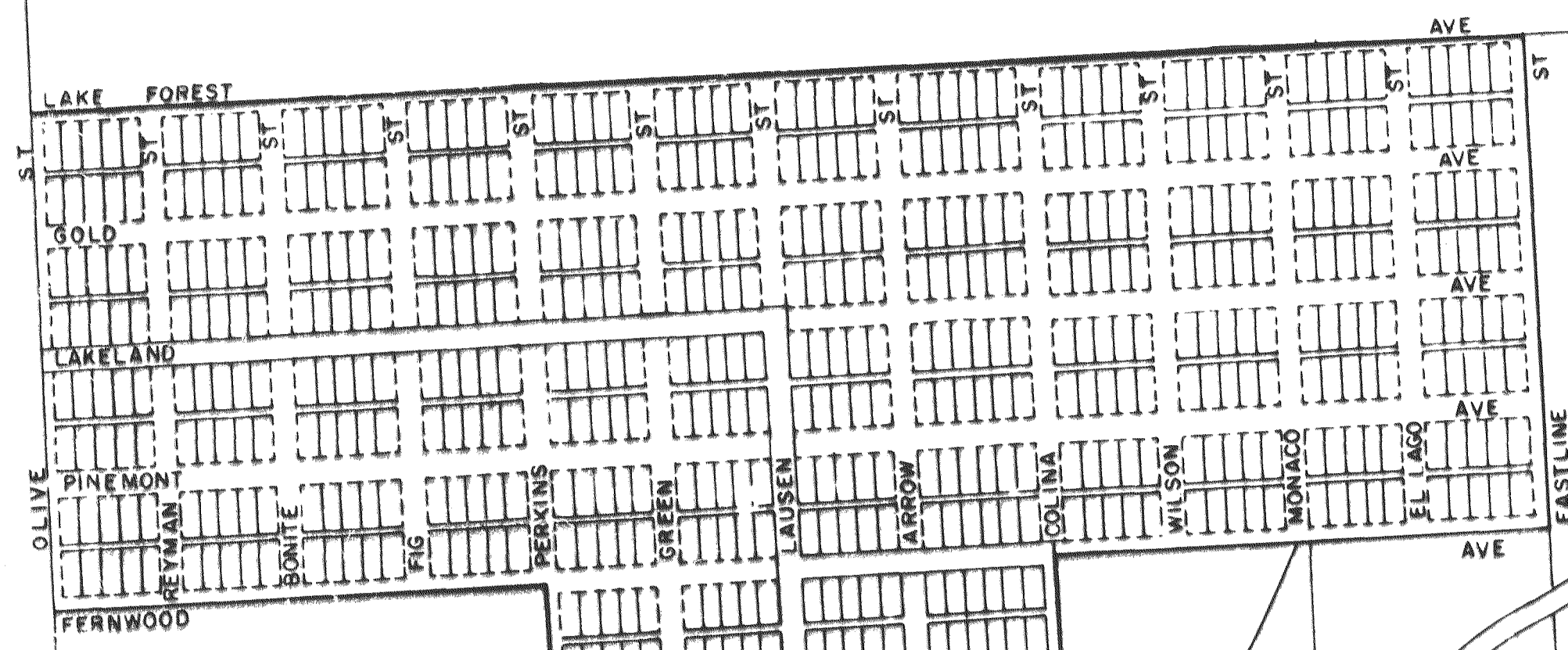
INDEX MAP NO SCALE



MAP 3

MAP 5

3/2
10/11



SD-198, SD-200
OROVILLE STORM
DRAIN MASTER PLAN

LEGEND

- MANHOLE
- ⊠ MANHOLE BOX
- DROP INLET (SQUARE or RECTANGLE)
- DROP INLET (CIRCLE TYPE)
- 12" STORM DRAIN LINE & SIZE
- SD-110 RELATED REFERENCED DRAWINGS
- OPEN DITCH (5' WIDE BOTTOM or LESS)
- OPEN DITCH (5' WIDE BOTTOM or LARGER)



MASTER MAP of
CITY OF OROVILLE

STORM DRAINAGE

REVISIONS
6-80
3-82
8-88
10-89
3-92
6-93
12-96

DRAWN BY T. F.	APPROVED BY DIRECTOR OF PUBLIC WORKS	DATE	SHEET M4 OF
-------------------	---	------	----------------

MAP 9