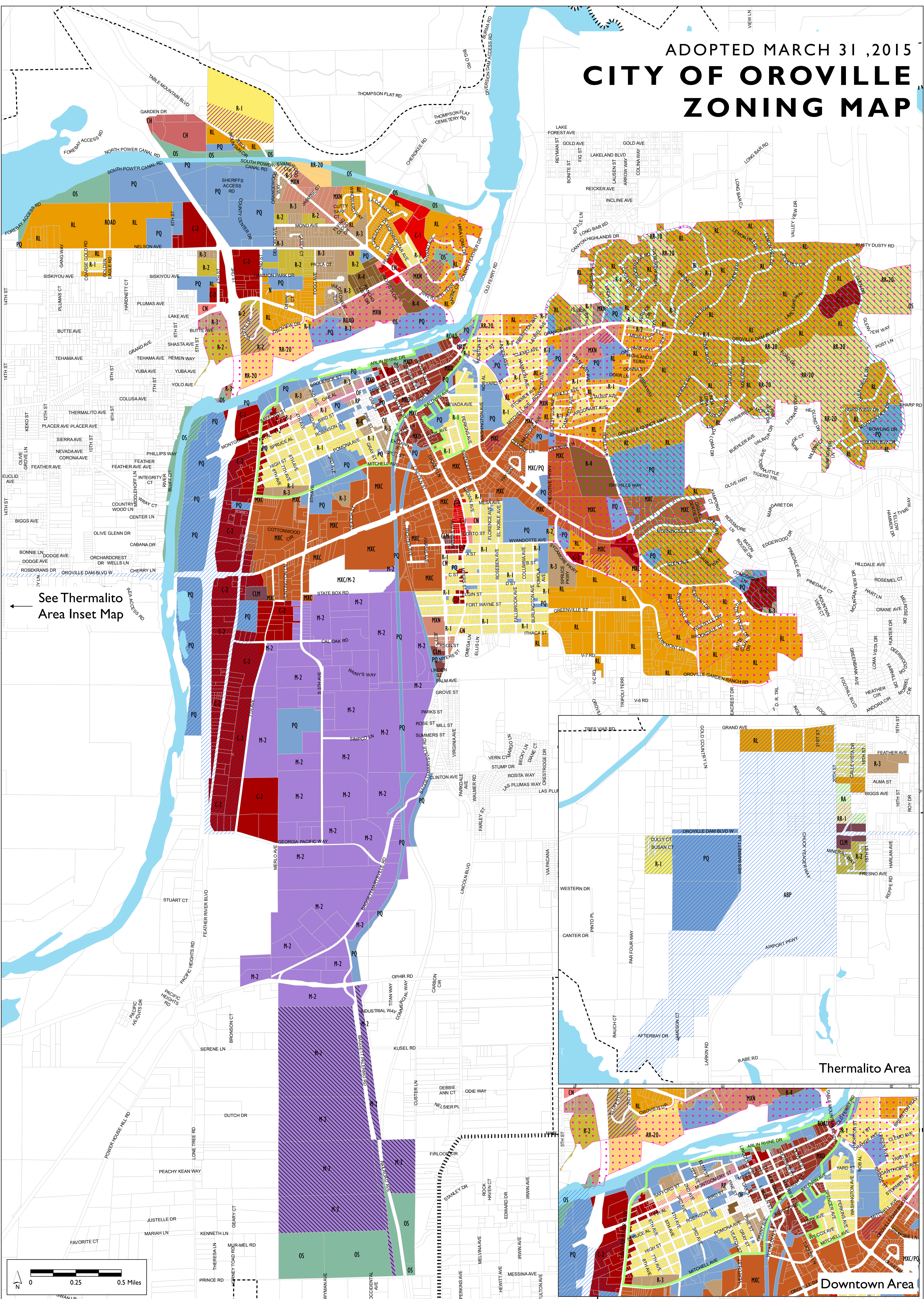
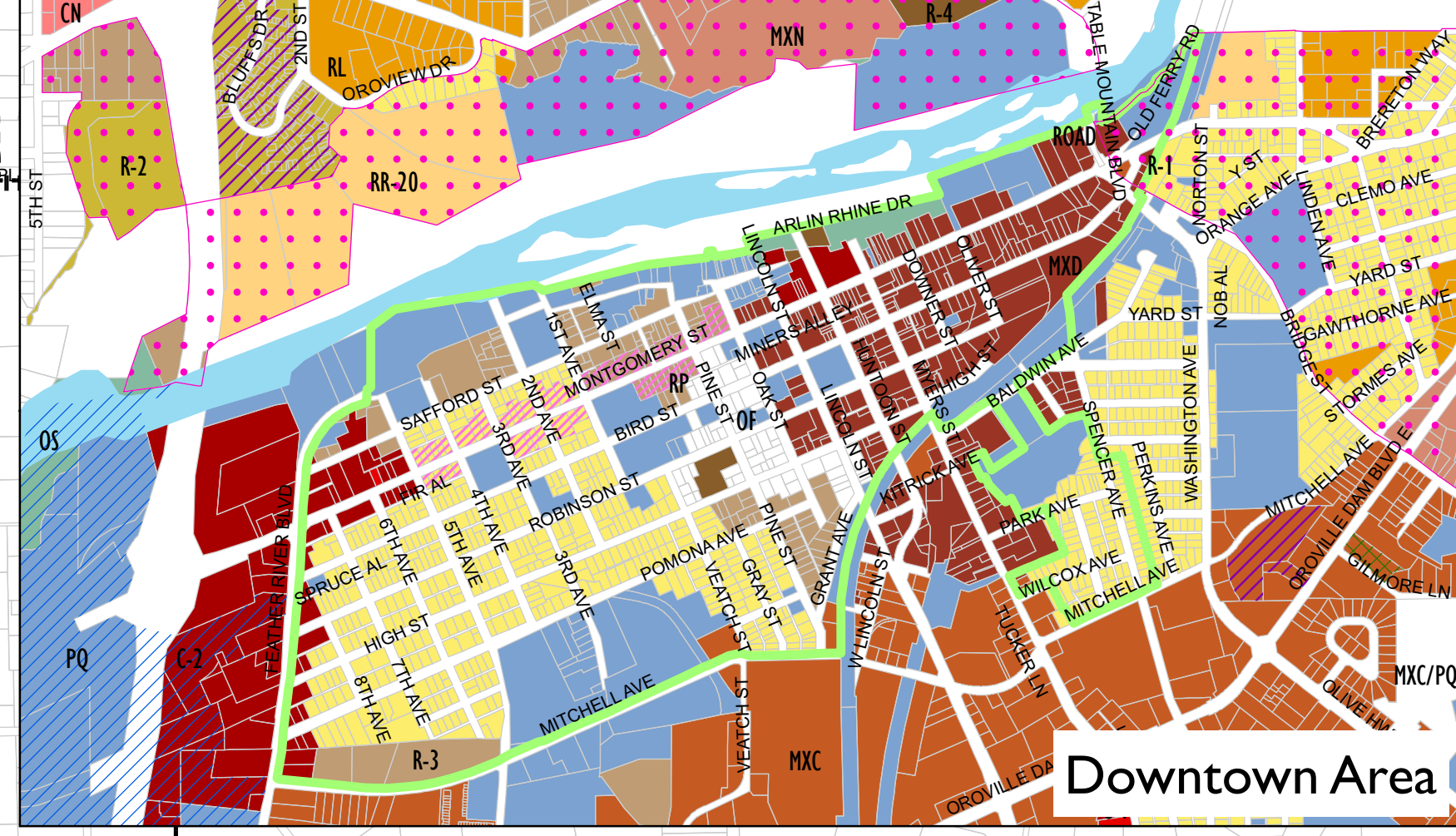
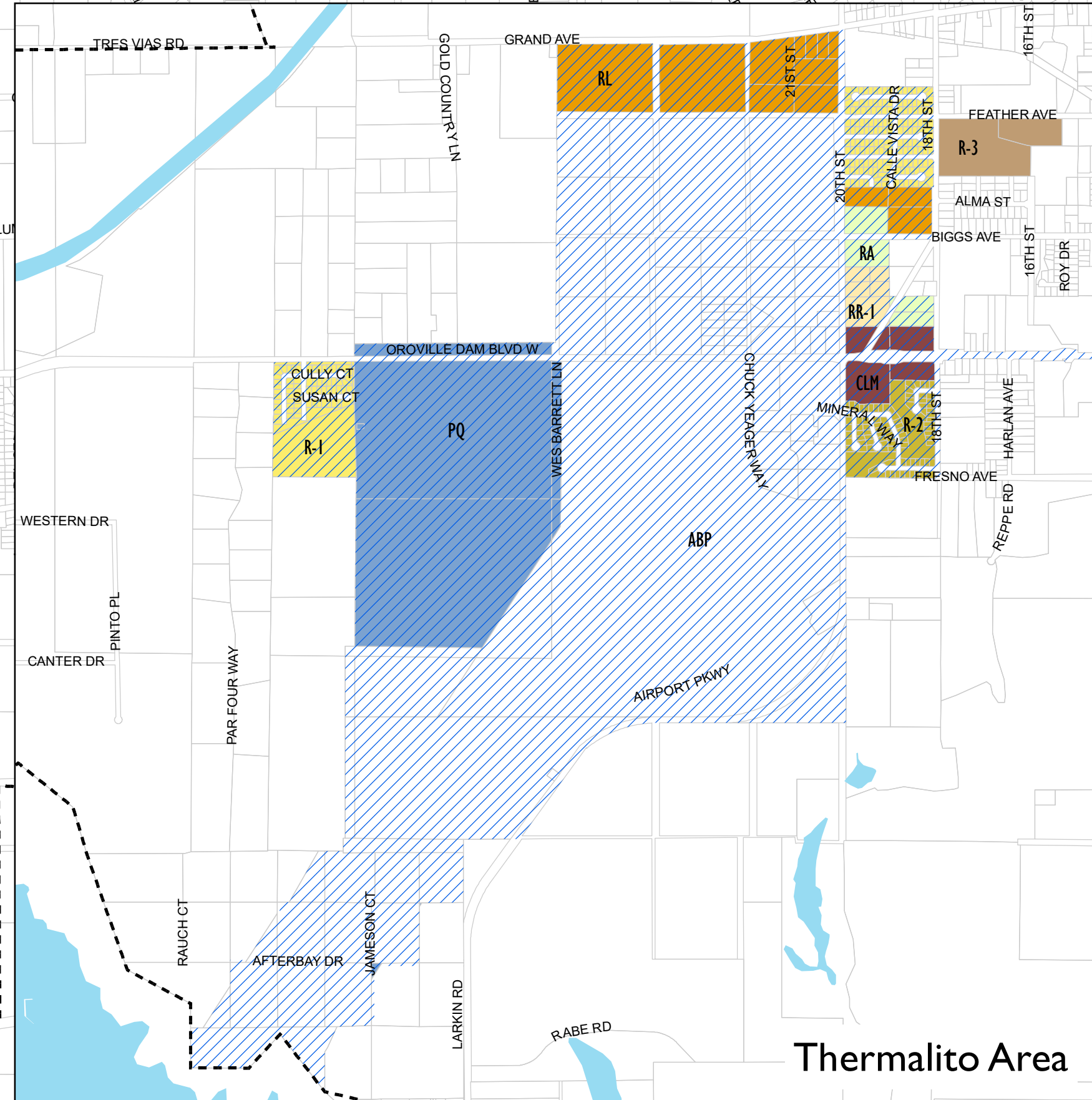


ADOPTED MARCH 31, 2015
CITY OF OROVILLE
ZONING MAP



See Thermalito Area Inset Map



<p>Residential Districts</p> <ul style="list-style-type: none"> Agricultural Residential (RA) Rural Residential 1 Acre (RR-1) Rural Residential 20,000 Square Feet (RR-20) Rural Residential 10,000 Square Feet (RR-10) Large-Lot Residential (RL) Single-Family Residential (R-1) 	<p>Commercial and Mixed-Use Districts</p> <ul style="list-style-type: none"> Medium-Density Residential (R-2) High-Density Residential (R-3) Urban Density Residential (R-4) Rural Residential/Professional (RP) Neighborhood Commercial (CN) Limited Commercial (C-1) 	<p>Commercial Districts</p> <ul style="list-style-type: none"> Intensive Commercial (C-2) Highway Commercial (CH) Commercial Light Manufacturing (CLM) Office (OF) Downtown Mixed Use (MXD) Neighborhood Mixed Use (MXN) Corridor Mixed Use (MXC) 	<p>Industrial Districts</p> <ul style="list-style-type: none"> Airport Business Park (ABP) Intensive Industrial (M-2) Special Purpose Districts Public or Quasi-Public Facilities (PQ) Open Space (OS) 	<p>Overlay Districts</p> <ul style="list-style-type: none"> Hillside Development Overlay (HD-O) Planned Development Overlay (PD-O) Downtown Historic Overlay (DH-O) Airport Influence Area Overlay (AIA-O) Mini-Storage Overlay (MS-O) 	<p>Conditional Overlay Districts</p> <ul style="list-style-type: none"> Conditional Overlay (C-O) Foothill Overlay (F-O) Professional Office Overlay (PO-O) Specific Plan Area Overlay (SPA-O)
---	---	--	---	---	---