

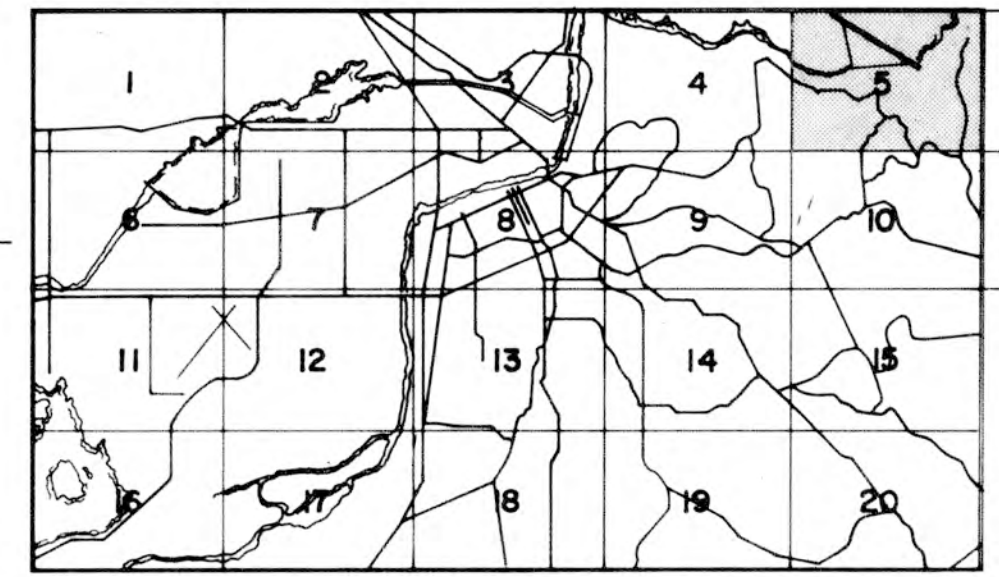
34|35
3|2

35|36
2|1

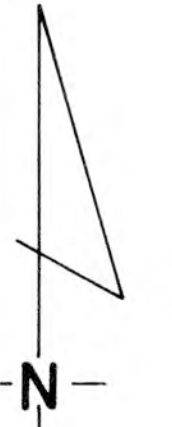
T20N
T19N

MATCH LINE

36|31
1|6



INDEX MAP NO SCALE



SCALE: 1" = 400'

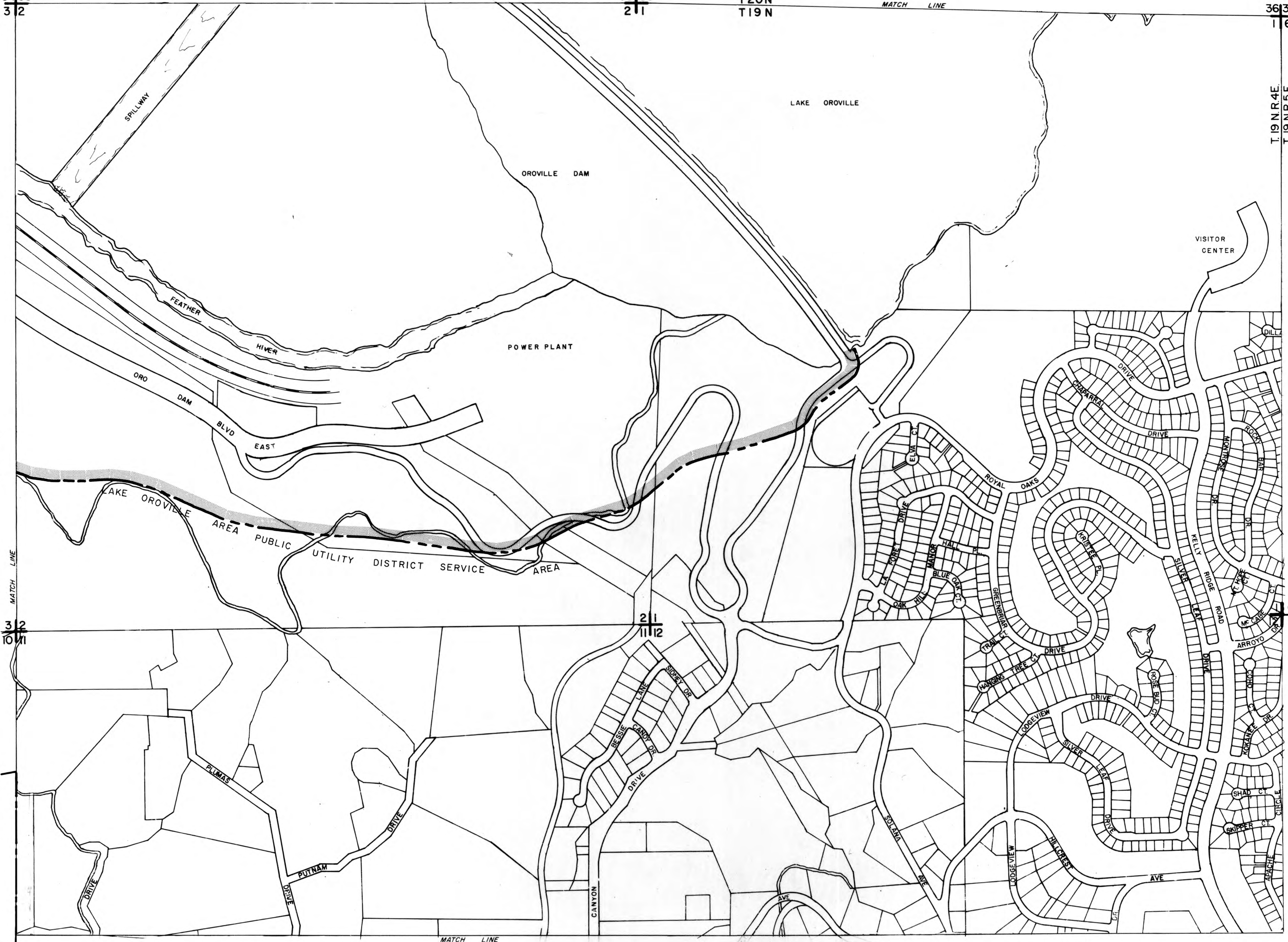
MAP 4

MAP A

3|2
10|11

2|1
11|12

6
7



--- CITY OF OROVILLE SERVICE AREA BOUNDARY

NORTH KELLY RIDGE AREA



MASTER MAP of CITY OF OROVILLE

SANITARY SEWER

REVISIONS
3-82

DRAWN BY T.F.	APPROVED BY DIRECTOR OF PUBLIC WORKS	DATE	SHEET M5 OF
------------------	---	------	----------------

MAP 10