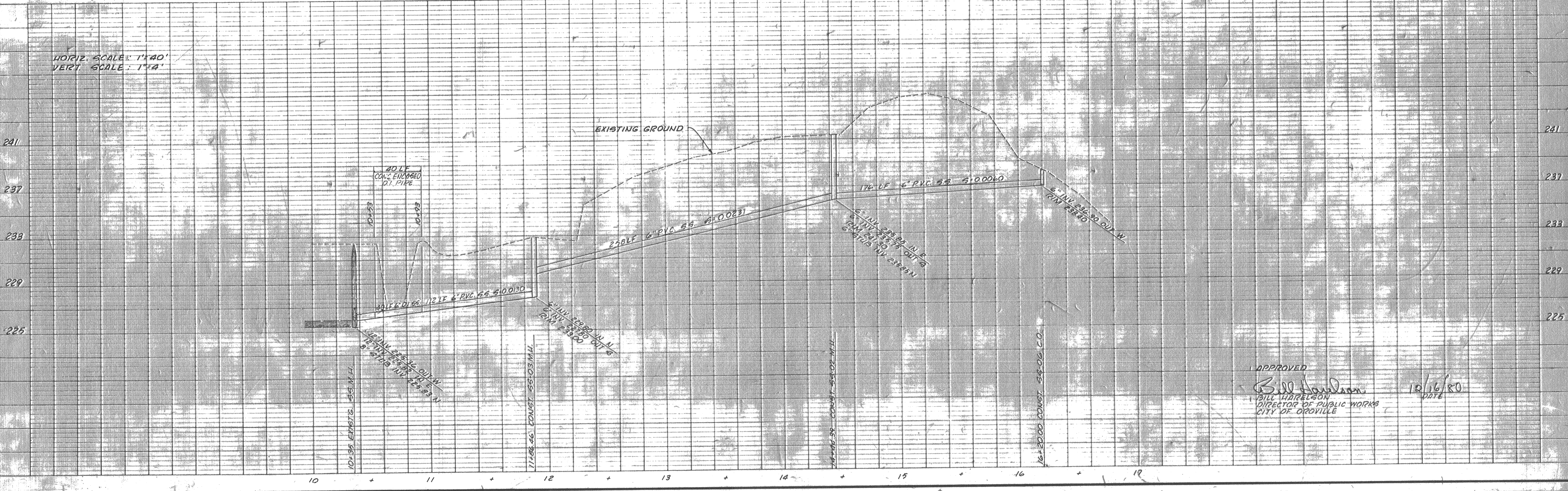
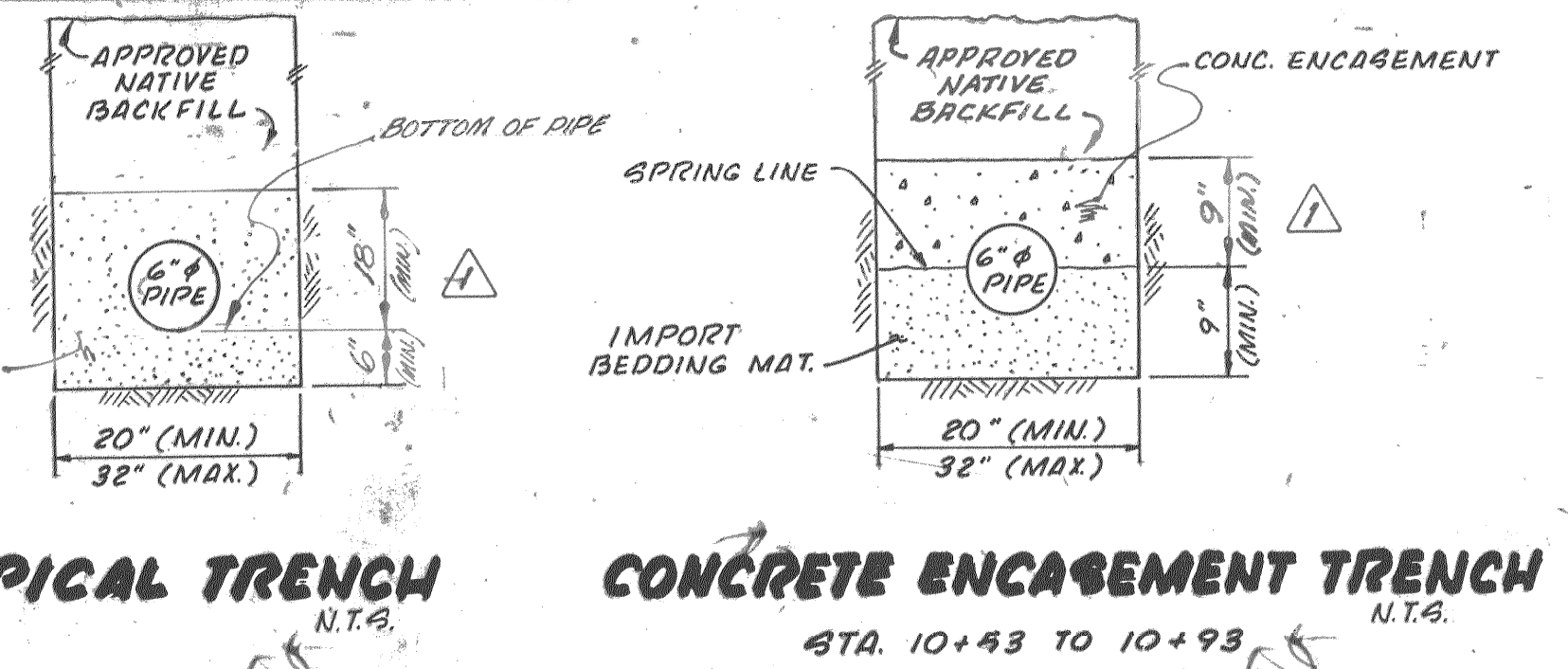
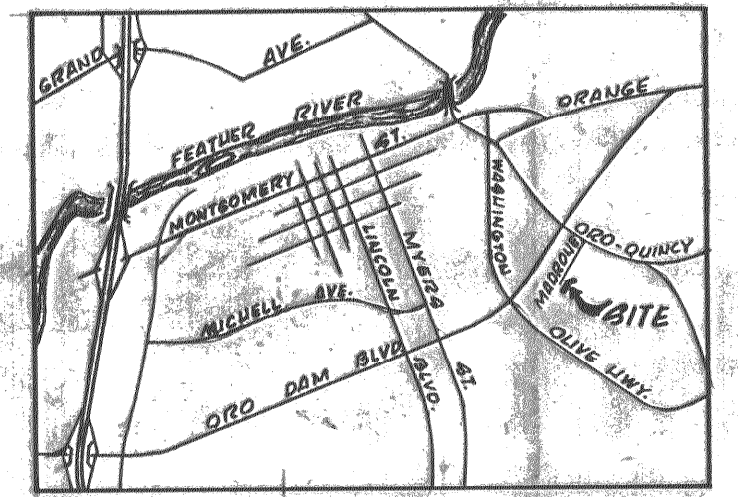


GENERAL NOTES

- ALL MATERIALS AND CONSTRUCTION SHALL BE IN STRICT COMPLIANCE WITH REQUIREMENTS OF THE CITY OF OROVILLE.
- APPROVAL OF CITY ENGINEER OR HIS AUTHORIZED REPRESENTATIVE IS REQUIRED ON COMPLETED WORK PER 91A.01.
 - PLACING OF ANY CONCRETE
 - PLACING OF APPROPRIATE MAN
 - BACKFILLING TRENCHES FOR DRAINAGE PIPE
 - PLACING OF ASPHALTIC CONCRETE
- WORK DONE WITHOUT SUCH APPROVAL SHALL BE DONE BY THE CONTRACTOR'S RISK. SUCH APPROVAL, WHEN GIVEN, SHALL NOT RELIEVE THE CONTRACTOR FROM THE RESPONSIBILITY OF REPERFORMING THE WORK IN AN ACCEPTABLE MANNER.
- THE TYPE, LOCATION, DEPTH AND/OR DEPTH OF EXISTING UNDERGROUND UTILITIES, AS SHOWN ON THESE IMPROVEMENT PLANS, HAVE BEEN OBTAINED FROM RECORDS OF THE CITY OF OROVILLE. THE CONTRACTOR IS CAUTIONED THAT ONLY ACTUAL EXCAVATION WILL REVEAL THE NUMBER, TYPE, DEPTH, SIZE, LOCATION AND DEPTH OF SUCH UNDERGROUND UTILITIES. A RESPONSIBLE PERSON HAS BEEN PLACED TO LOCATE AND DELINEATE ALL KNOWN UTILITIES. HOWEVER, THE CONTRACTOR'S ASSOCIATES OR ASSOCIATES HAS NO RESPONSIBILITY FOR THE COMPLETENESS OR ACCURACY OF SUCH INFORMATION OR FOR ANY UNDERGROUND UTILITIES NOT SHOWN ON THESE IMPROVEMENT PLANS OR FOR THE INTERFERENCE OF OTHER KNOWN UTILITIES WHICH MAY BE ENCOUNTERED, BUT WHICH ARE NOT SHOWN ON THESE IMPROVEMENTS.
- THE CONTRACTOR IS HEREBY NOTIFIED THAT PRIOR TO COMMENCING CONSTRUCTION, HE IS RESPONSIBLE FOR CONTACTING THE UTILITY COMPANIES INVOLVED AND REQUESTING A VERIFICATION OF THE LOCATION OF THE LOCATIONS OF THEIR UNDERGROUND UTILITIES WHERE SUCH UTILITIES MAY POSSIBLY COMPLY WITH THE PLACEMENT OF IMPROVEMENTS AS SHOWN ON THESE IMPROVEMENT PLANS.
- WHERE RECORDS, UTILITIES & ASSOCIATES ARE TO PROVIDE CONSTRUCTION STAKES, SAID STAKES WILL BE PLACED BY SAID RECORDS, UTILITIES & ASSOCIATES FOR THE IMPROVEMENTS CONTRACTED THEREFOR, UNLESS THE FOLLOWING PROCEDURE IS OBSERVED BY THE CONTRACTOR:
 - THE CONTRACTOR SHALL, THROUGH THE OFFICE OF RECORDS, UTILITIES & ASSOCIATES, REQUEST CONSTRUCTION STAKES FOR ANY PARTICULAR WORK TO BE PROCEEDED WITH.
 - BEFORE PRIOR TO THE PLANNED USE OF SAID STAKES, NO REQUEST RECEIVED FROM A SUB-CRACKER SHALL BE PROCEEDED WITH.
 - WHERE CONSTRUCTION STAKES ARE SHOWN FOR USE IN SETTING CONCRETE FORMS, THE CONTRACTOR SHALL, UPON COMPLETION OF FORM SETTING, CONTACT THE OFFICE OF RECORDS, UTILITIES & ASSOCIATES TO REQUEST A FORM CHECK. IF THE STAKES AND ALIGNMENT OF THE FORMS IS NOT APPROVED, CORRECTIVE CONSTRUCTION WILL BE PROCEEDED PRIOR TO PERMITTING CONCRETE TO BE PLACED. A REPRESENTATIVE OF THE CONTRACTOR MUST BE PRESENT AT THE FORM CHECK. NO REPRESENTATIVE TO PLACE CONCRETE SHALL BE GIVEN TO A SUB CONTRACTOR.
 - WHERE RECORDS, UTILITIES & ASSOCIATES ARE TO PROVIDE CONSTRUCTION STAKES, CONSTRUCTION STAKES FOR THE ALIGNMENT AND GRADE SHALL BE PROVIDED TO THE CONTRACTOR BY RECORDS, UTILITIES & ASSOCIATES AND THE STAKES SHALL BE COOPERATED WITH BY THE CONTRACTOR. RECORDS, UTILITIES & ASSOCIATES SHALL BE CAREFULLY PASSENGER BY THE CONTRACTOR. IN CASE SUCH STAKES ARE DAMAGED OR DESTROYED OR LOST, THE CONTRACTOR SHALL BE RESPONSIBLE FOR REPLACING SUCH STAKES AND MARKS AND NOTIFY THE OFFICE OF RECORDS, UTILITIES & ASSOCIATES PRIOR TO REPAIRING SUCH STAKES. NO WORK SHALL BE DONE OR BEGUN TO REPAIR SUCH STAKES UNLESS THE CONTRACTOR REQUESTS A REPRESENTATIVE OF RECORDS, UTILITIES & ASSOCIATES TO PLACE CONCRETE SHALL BE GIVEN TO A SUB CONTRACTOR.



APPROVED
 Bill Harbison
 DIRECTOR OF PUBLIC WORKS
 CITY OF OROVILLE
 12/16/80
 DATE

REVISIONS DATE NO REVISION BY APP'D		FIELD BOOK ELEVATION DATUM 13M ELEVATION 233.89 12\" R/S SPIKE 0.5\" IN G. FACE J.P. #5, 30\" RT. ORO DAM BLVD. @ STA. 98+13.20 CITY OF OROVILLE DATUM.	DRAWN R.A.S. DESIGNED R.C.L. CHECKED K.C.L. SCALE AS SHOWN		EDDIS DRISCOLL AND ASSOCIATES ENGINEERING SURVEYING PLANNING 463 ORO DAM BLVD. SUIT 500 OROVILLE, CALIF. 95965 (916) 838-2068	MADRONE AVE. SOUTH SANITARY SEWER IMPROVEMENTS CITY OF OROVILLE	SHEET 1 OF 1 SHEETS JOB NO. 80-097 REVISED 9.81 PAVING 55-290
---	--	--	---	--	--	---	--