GENERAL NOTES

1. ALL MATERIALS AND CONSTRUCTION SHALL BE IN ACCORDANCE WITH THE CITY OF OROVILLE STANDARDS AND SPECIFICATIONS.
2. THE CONTRACTOR SHALL AT ALL TIMES COORDINATE HIS WORK WITH THAT OF OTHERS ON THE SITE.
3. ALL UNSUITABLE AND SURPLUS MATERIAL SHALL BECOME THE PROPERTY OF THE CONTRACTOR AND SHALL BE REMOVED FROM THE SITE UNLESS THE OWNER SPECIFIES OTHERWISE.
4. THE TYPE, LOCATIONS, SITES AND/OR DEPTHS OF EXISTING UNDERGROUND UTILITIES AS SHOWN ON THESE IMPROVEMENT PLANS WERE OBTAINED FROM SOURCES OF VARYING RELIABILITY. THE CONTRACTOR IS CAUTIONED THAT ONLY ACTUAL EXCAVATION WILL REVEAL THE TYPES, EXTENT, SIZES, LOCATIONS AND DEPTHS OF SUCH UNDERGROUND UTILITIES. A REASONABLE EFFORT HAS BEEN MADE TO LOCATE AND DELINEATE ALL KNOWN UNDERGROUND UTILITIES. HOWEVER, G.D.A. CAN ASSUME NO RESPONSIBILITY FOR THE COMPLETENESS OR ACCURACY OF ITS DELINEATION OF SUCH UNDERGROUND UTLITIES NOR FOR THE EXISTENCE OF OTHER BURIED OBJECTS OR UTILITIES WHICH MAY BE ENCOUNTERED BUT WHICH ARE NOT SHOWN ON THESE DRAWINGS.
5. THE CONTRACTOR IS HEREBY NOTIFIED THAT PRIOR TO COMMENCING CONSTRUCTION HE IS RESPONSIBLE FOR CONTACTING THE UTILITIES COMPANIES INVOLVED AND REQUESTING A VERIFICATION AT THE CONSTRUCTION SITE OF THE LOCATIONS OF THEIR UNDERGROUND UTILITIES WHERE SUCH FACILITIES MAY POSSIBLY CONFLICT WITH THE PLACEMENT OF IMPROVEMENTS AS SHOWN ON THESE IMPROVEMENT PLANS.
6. THE CONTRACTOR SHALL REMOVE ALL OBSTRUCTIONS BOTH ABOVE AND UNDERGROUND EXCEPT AS NOTED IN ITEM 3 ABOVE OR EXCEPT AS INDICATED ON THE PLANS, AS NECESSARY FOR THE CONSTRUCTIONS OF THE PROPOSED IMPROVEMENTS.
7. CONTRACTOR SHALL BE SOLELY AND COMPLETELY RESPONSIBLE FOR THE CONDITION OF THE PREMISES ON WHICH THE WORK IS PERFORMED AND FOR SAFETY OF ALL PERSONS AND PROPERTY ON THE SITE BOTH DURING AND OUTSIDE OF NORMAL WORKING HOURS, UNTIL SUCH WORK IS ACCEPTED BY THE OWNER.
8. CONTRACTOR SHALL BE RESPONSIBLE FOR THE PROTECTION OF ALL EXISTING MONUMENTS AND OTHER SURVEY MARKERS DURING CONSTRUCTION. ALL SUCH MONUMENTS OR MARKERS DESTROYED DURING CONSTRUCTION SHALL BE REPLACED AT CONTRACTOR'S EXPENSE.
9. PRIOR TO TRENCHING FOR THE CONSTRUCTION OF A NEW SEWER OR DRAIN, THE CONTRACTOR SHALL EXPOSE THE END OF ANY EXISTING SEWER OR DRAIN LINE SO THE ENGINEER MAY VERIFY THE LOCATION AND ELEVATION.
10. CONTRACTOR TO CONTACT CITY OF OROVILLE, DEPARTMENT OF PUBLIC WORKS, 24 HOURS PRIOR TO START OF WORK.
11. STATIONING IS ALONG STREET OR PIPE CENTERLINE UNLESS OTHERWISE NOTED.
12. ANY WATER ENTERING THE SANITARY SEWER SYSTEM TO BE CONSTRUCTED UNDER THESE PLANS SHALL NOT BE DISCHARGED TO THE EXISTING SYSTEM. PLUGS MUST BE INSTALLED IN EXISTING MANHOLES AS NECESSARY TO PERMIT PUMPING THE NEW SYSTEM CLEAR OF WATER AND DEBRIS PRIOR TO ACCEPTANCE.
13. APPROVAL OF CITY ENGINEER OR HIS AUTHORIZED REPRESENTATIVE IS REQUIRED ON COMPLETED WORK PRIOR TO:
    a.) Placing of any concrete.
    b.) Placing of aggregate base.
    c.) Backfilling trenches for sewer services.
    d.) Placing of asphaltic concrete.
    WORK DONE WITH OUT SUCH APPROVAL SHALL BE DONE AT THE CONTRACTOR'S RISK. SUCH APPROVAL, WHEN GIVEN, SHALL NOT RELIEVE THE CONTRACTOR FROM THE RESPONSIBILITY OF PERFORMING THE WORK IN AN ACCEPTABLE MANNER.
14. WHERE G.D.A. IS TO PROVIDE CONSTRUCTION STAKES, SAID FIRM WILL ASSUME NO RESPONSIBILITY WHATSOEVER FOR THE IMPROVEMENTS CONSTRUCTED THEREFROM, UNLESS THE FOLLOWING PROCEDURE IS OBSERVED BY THE CONTRACTOR:
    a.) The contractor shall, through the office of G.D.A., request construction stakes for any particular phase of the work at least twenty-four (24) hours prior to the planned use of said stakes, no request received from a sub-contractor will be recognized.
    b.) Where constructions stakes are intended for use in setting concrete forms, the contractor shall, upon completion of form setting, contact the office of G.D.A. to request a form check. If the grade and alignment of forms is not approved, certain corrections will be requested prior to permitting concrete to be placed. A representative of the contractor must be present at the form check. No authorization to place concrete will be given to a sub-contractor.

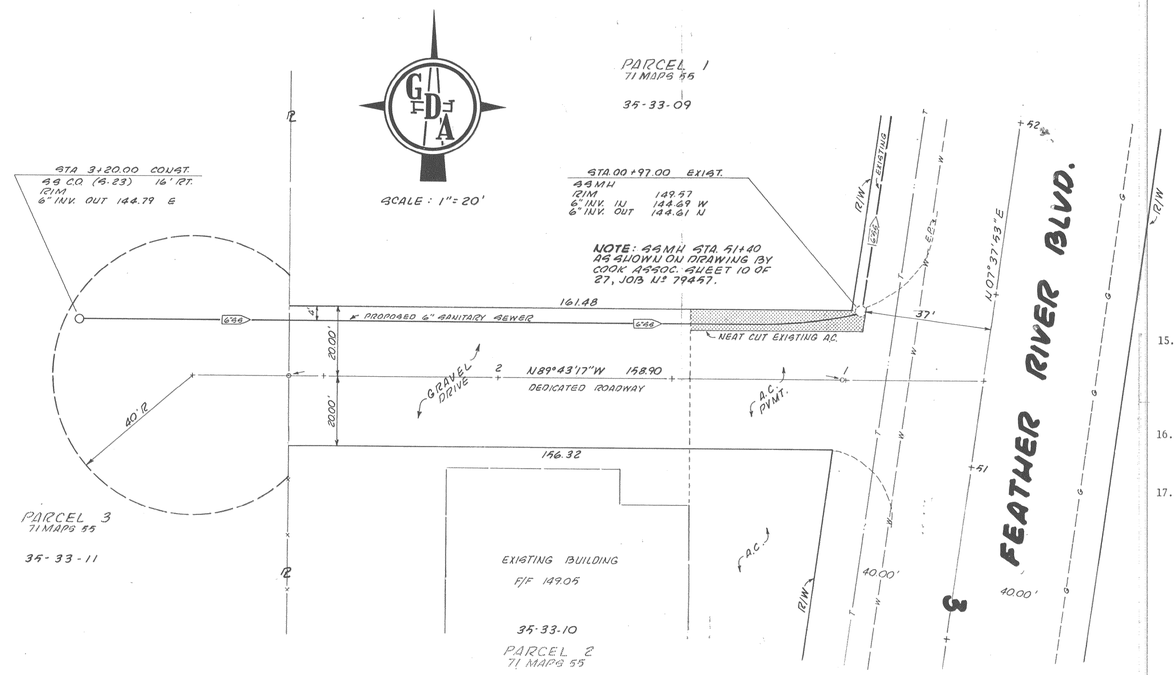

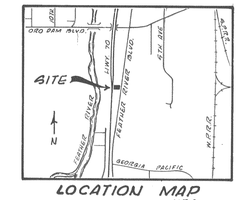

LOCATION MAP
N.T.S.

GENERAL NOTES (CONT.)

15. WHERE G.D.A. IS TO PROVIDE CONSTRUCTION STAKES, CONSTRUCTION STAKES FOR THE ALIGNMENT AND GRADE WILL BE FURNISHED TO THE CONTRACTOR ONE (1) TIME ONLY, THE SPACING AND OFFSET OF THE STAKES SHALL BE COORDINATED WITH G.D.A. BY THE CONTRACTOR. STAKES AND MARKS SET BY G.D.A. SHALL BE CAREFULLY PRESERVED BY THE CONTRACTOR. IN CASE SUCH STAKES AND MARKS ARE DESTROYED OR DAMAGED, THE COSTS OF REPLACING THEM WILL BE DEDUCTED BY THE OWNER FROM ANY MONIES DUE TO BECOME DUE THE CONTRACTOR. REQUESTS FOR RESETTING LOST STAKES OR SETTING ADDITIONAL STAKES WILL BE ACKNOWLEDGED BY G.D.A. ONLY WHEN AUTHORIZED BY THE OWNER. THE CONTRACTOR SHALL BE RESPONSIBLE FOR OBTAINING SUCH AUTHORIZATION.
16. TRENCH SAFETY PLANS:
    a.) Before beginning excavation for a trench 5 feet or more in depth, the contractor shall secure a permit from the California Division of Industrial Safety (555 Rio Lindo Road, Chico, Ca (916) 345-7131. A copy of this permit must be available at the construction site.
17. ON SITE RELATIVE COMPACTIONS REQUIREMENTS:
    a.) A.C. Paved areas 95% (top six (6) inches) 90% (below top six (6) inches)
    Gravel drive areas 95% (top six (6) inches) 90% (below top six (6) inches)
    All others 85% (below top six (6) inches)

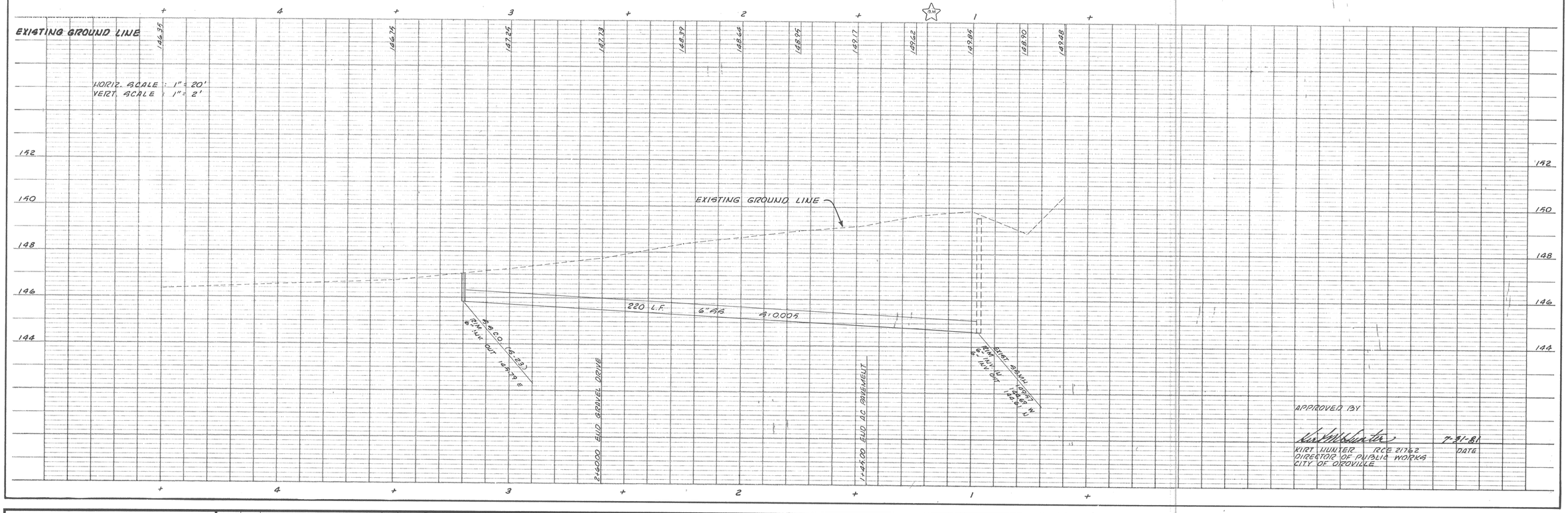

APPROVED BY

Kirt Hunter 7-31-81

KIRT HUNTER RCE 21762 DATE
DIRECTOR OF PUBLIC WORKS
CITY OF OROVILLE

DATE	No.	REVISION	BY	APP'D

FIELD BOOK

ELEVATION DATUM
BM ELEV. 150.50
P.R. SPIKE IN P.P. 20' LT. OF STA. 50+20 FEATHER RIVER BLVD.

DRAWN R.A.S.	7/13/81
DESIGNED K.C.L.	7/9/81
CHECKED	/ /
SCALE	AS SHOWN

REGISTERED PROFESSIONAL ENGINEER KENNETH C. LEWIS No. C29 CIVIL STATE OF CALIFORNIA

APPROVED 7-30-81 DATE

G D A

ENGINEERING
SURVEYING
PLANNING
463 ORO DAM BLVD., SU. M
OROVILLE, CALIF. 95965
(916) 533-2068

SANITARY SEWER SERVICE
FOR
WILLIS CULLIGON

FEATHER RIVER BLVD. OROVILLE, CALIFORNIA.

SHEET 1 OF 1 SHEETS
JOB No. 186-81

SS-293