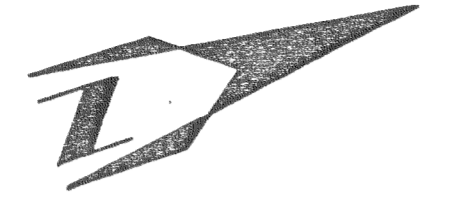
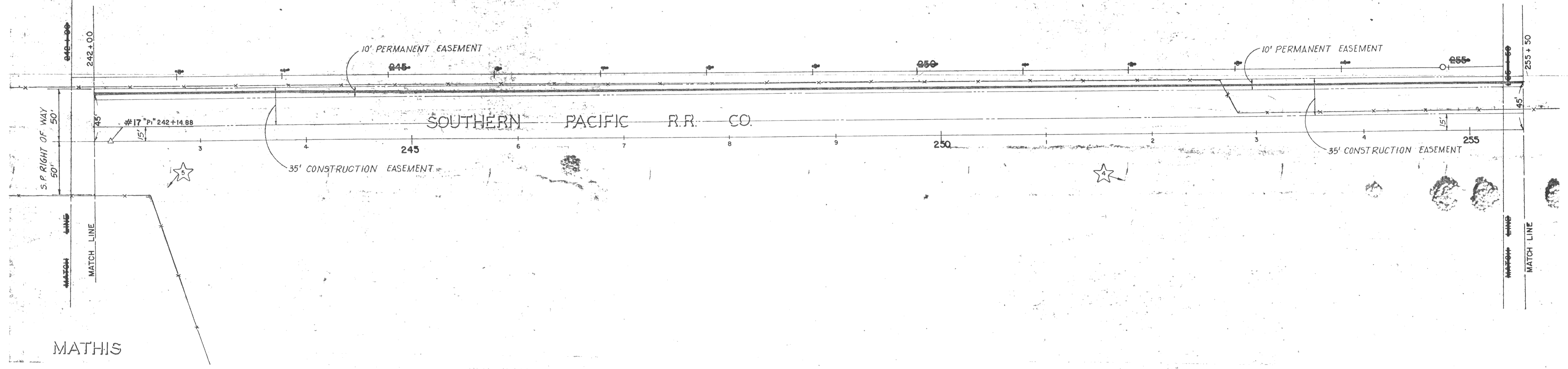


THE EXISTENCE AND LOCATION OF ALL UTILITIES SHALL BE VERIFIED BY THE CONTRACTOR.

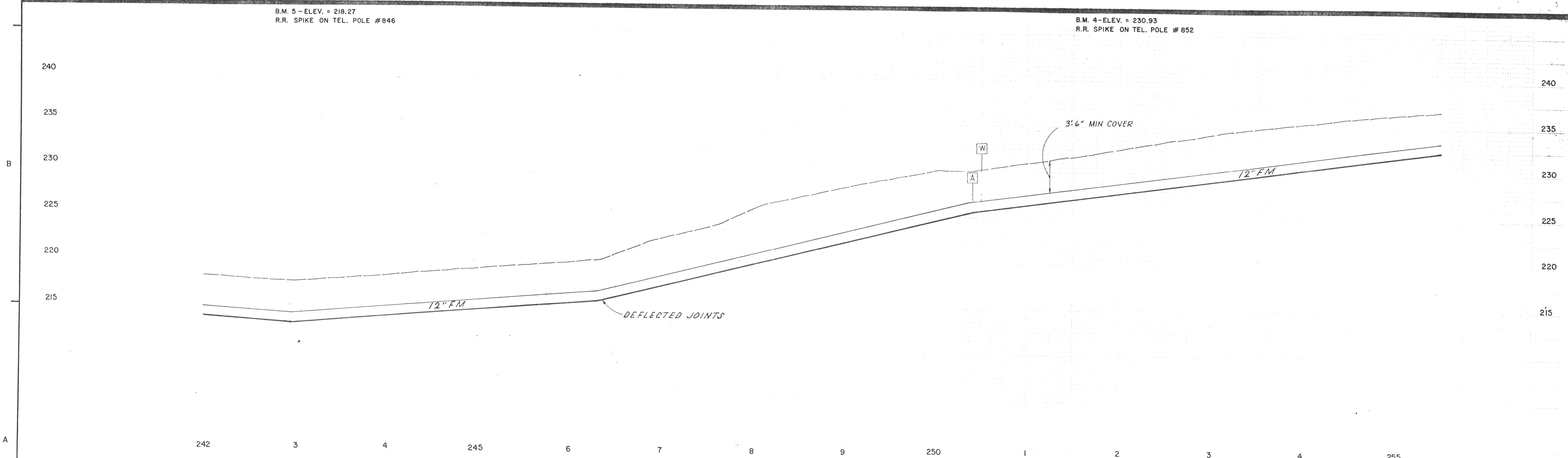


DOWNER



B.M. 5 - ELEV. = 218.27  
R.R. SPIKE ON TEL. POLE #846

B.M. 4 - ELEV. = 230.93  
R.R. SPIKE ON TEL. POLE #852



NUMBER	DATE	MADE BY	CHECKED BY	DESCRIPTION

DRAWN BY *[Signature]*

DEPT. CHECK *[Signature]*

PROJ. CHECK *[Signature]*

**M&E** METCALF & EDDY, INC. ENGINEERS  
BOSTON • NEW YORK • PALO ALTO • CHICAGO

REG. PROF. ENGR. *Charles E. Howard* DATE 8/30/79

SCALE:

HORIZONTAL 1" = 50'

VERTICAL 1" = 5'

UNLESS OTHERWISE NOTED OR CHANGED BY REPRODUCTION

PACIFIC COAST PRODUCERS  
ORVILLE, CALIFORNIA  
INDUSTRIAL WASTEWATER TREATMENT & DISPOSAL FACILITIES  
FORCE MAIN - PLAN AND PROFILE  
STA 242+00 TO STA 255+50

JOB \_\_\_\_\_

FILE NO. \_\_\_\_\_

SHEET C-15