

BUTTE COUNTY
CITY OF OROVILLE

TID SERVICE AREA

CITY OF OROVILLE
SERVICE AREA

ORO DAM BOULEVARD WEST STATE HIGHWAY 162

1E 15
21 22


TABLE MOUNTAIN GOLF COURSE

CITY OF OROVILLE
SERVICE AREA

TID SERVICE
AREA

CITY OF OROVILLE
SERVICE AREA

OROVILLE MUNICIPAL AIRPORT









OROVILLE WILDLIFE AREA

CITY OF OROVILLE

BUTTE COUNTY

LEGEND

-  EXISTING SANITARY SEWER
-  PROPOSED INCREASED CAPACITY SEWER
-  PROPOSED EXTENSION OF SANITARY SEWER
-  RUDDY CREEK LIFT STATION
(INCREASED CAPACITY AS NEEDED)
-  CITY LIMITS
-  TID/CITY OF OROVILLE SERVICE AREAS



CITY OF OROVILLE
PROPOSED
SANITARY SEWER
SERVICE

SS-309

28 27
28 27

23 23
27 26

23 24
24 25

FEATHER RIVER

FEATHER RIVER

FEATHER RIVER

NORMAL ST
ALMA
WILSON ST

KELLEY ST

BIGGS

20TH STREET

18TH ST

16TH

14TH

12TH

10TH

MIDDLEHOF LN

10TH

FEATHER RIVER

STATE HIGHWAY 162 ORO DAM BOULEVARD WEST

18TH STREET

14TH STREET

12TH STREET

FRESNO AVENUE

LARKIN

LARKIN ROAD