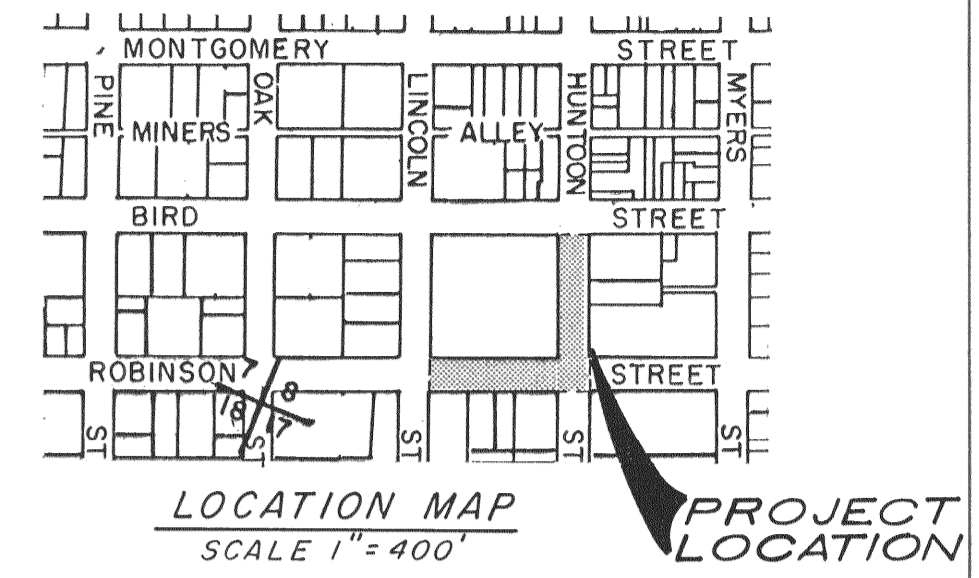
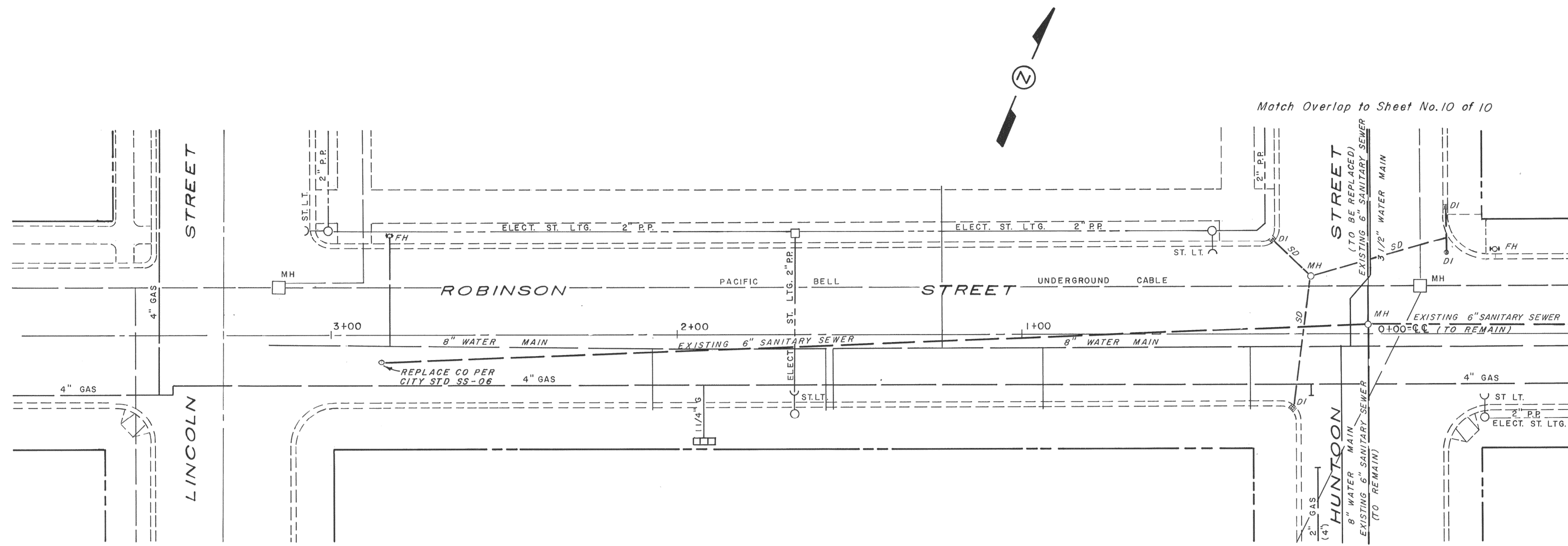


PLAN
 SHEETS SUBMITTED BY DATE
 NOTE BOOK NO. OF WAY CHECKED
 No. OF WAY CHECKED

PROFILE
 SHEETS SUBMITTED BY DATE
 NOTE BOOK NO. OF WAY CHECKED
 No. OF WAY CHECKED



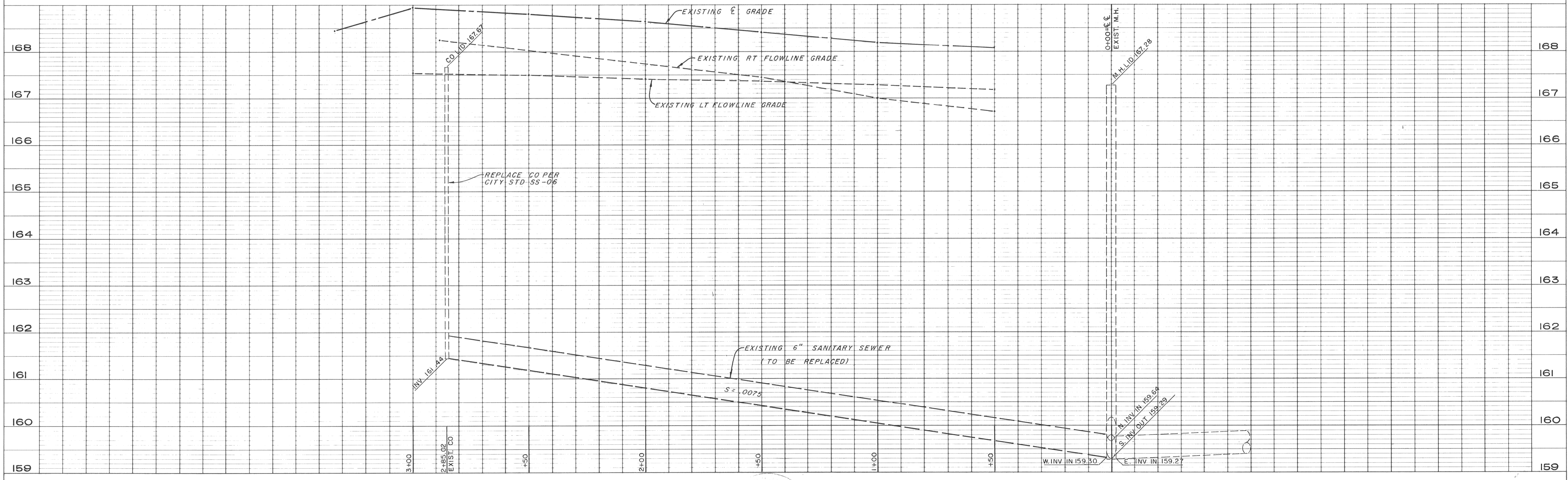
BENCHMARK
 TOP OF FIRE HYDRANT IN N.E. CORNER
 OF HUNTON ST & ROBINSON ST.
 ELEV. 169.90

ENGINEER'S ESTIMATE OF QUANTITIES

6" SANITARY SEWER MAIN	285 L.F.
SS-06 FLUSHING BRANCH	1 EA
SS-01 SERVICE CONNECTIONS	6 EA
PAVEMENT REPLACEMENT	1700 S.F.


NOTE:
 ALL ITEMS ON THIS PAGE ARE ADDITIVE ALTERNATES

SCALE
 HORIZ. 1" = 20'
 VERT. 1" = 1'



DATE NO.	REVISION	BY	APP'D

FIELD BOOK	DRAWN
ELEVATION DATUM	T. F.
	DESIGNED
	J. J.
	CHECKED
	J. J.
	SCALE

APPROVED

 3/21/92
 1/22/91
 DIRECTOR PUBLIC WORKS R.G.E. #1877 DATE

CITY OF OROVILLE
 PUBLIC WORKS DEPARTMENT
 1675 MONTGOMERY ST.
 OROVILLE, CA 95965 (916) 538-2420

SANITARY SEWER REPLACEMENT PROJECT
 ROBINSON STREET
 (Additive Alternate)

SHEET 9 OF 10 SHEETS
 JOB NO. SS-337