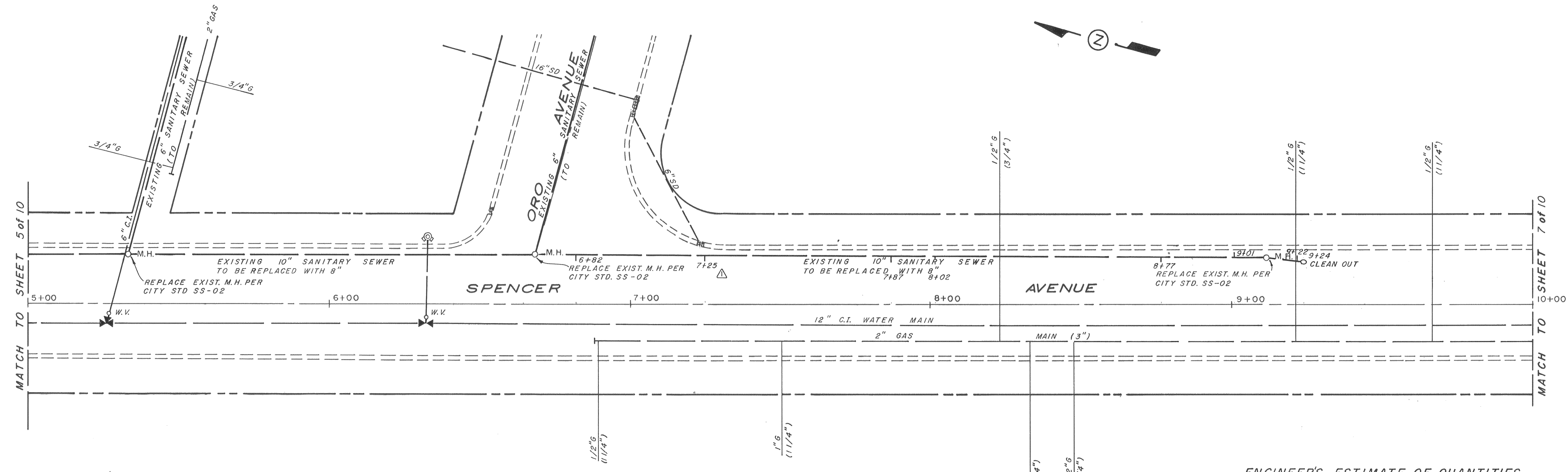


PLAN
 DRAWING NO. _____
 DATE _____
 BY _____
 CHECKED _____
 DATE _____
 NO. _____



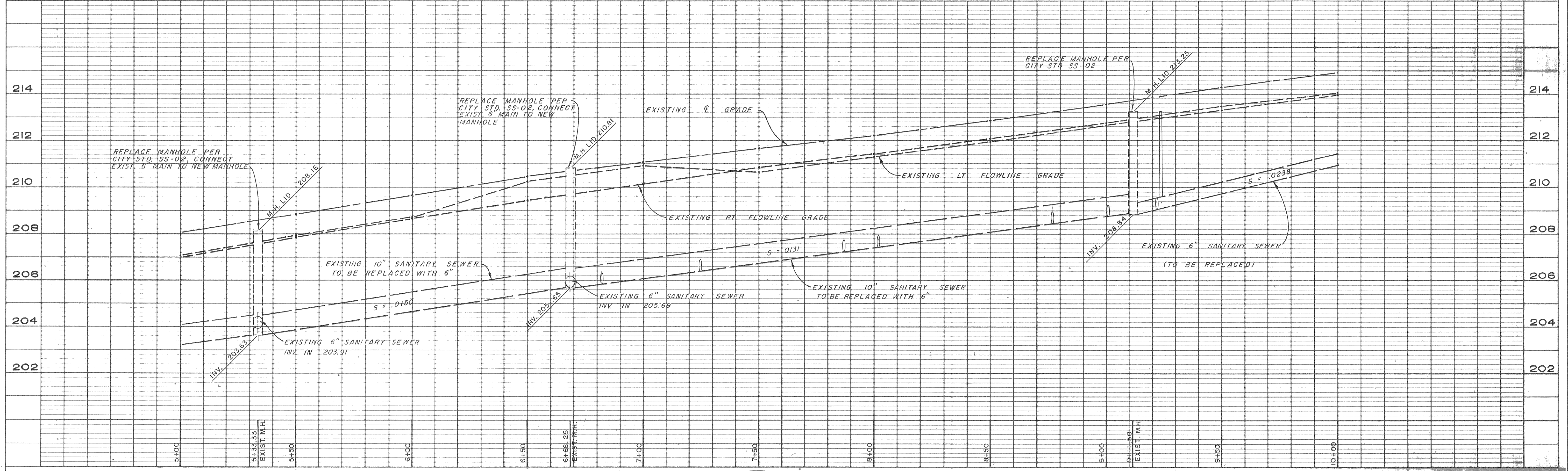
BENCHMARK
 TOP OF FIRE HYDRANT IN THE N.E. CORNER
 OF SPENCER AVE & ORO AVE
 ELEV. 212.51



ENGINEER'S ESTIMATE OF QUANTITIES

SS-02 MANHOLE	3 EA
8" SANITARY SEWER MAIN	412 L.F.
6" SANITARY SEWER MAIN	89 L.F.
SS-01 SERVICE CONNECTIONS	10 EA
PAVEMENT REPLACEMENT	3180 S.F.

SCALE
 HORIZ. 1" = 20'
 VERT. 1" = 2'

PROFILE
 DRAWING NO. _____
 DATE _____
 BY _____
 CHECKED _____
 DATE _____
 NO. _____



5-15-92 SANITARY SEWER STUB LOCATION T.F. J.J. FIELD BOOK ELEVATION DATUM DATE NO. REVISION BY APP'D	DRAWN T.F. DESIGNED J.J. CHECKED J.J. SCALE	APPROVED  No. CC 1971 EXP. 7/1/97 DATE	 CITY OF OROVILLE PUBLIC WORKS DEPARTMENT 1675 MONTGOMERY ST. OROVILLE, CA 95965 (916) 538-2420	SANITARY SEWER REPLACEMENT PROJECT SPENCER AVENUE AS-BUILT SHEET 6 OF 10 SHEETS JOB NO.
---------------------------------------------------------------------------------------------------------------------	------------------------------------------------------	-----------------------------------------------------------------------------------------------------------------------------------------	---------------------------------------------------------------------------------------------------------------------------------------------------------------------------------------------------------	---------------------------------------------------------------------------------------------------------------