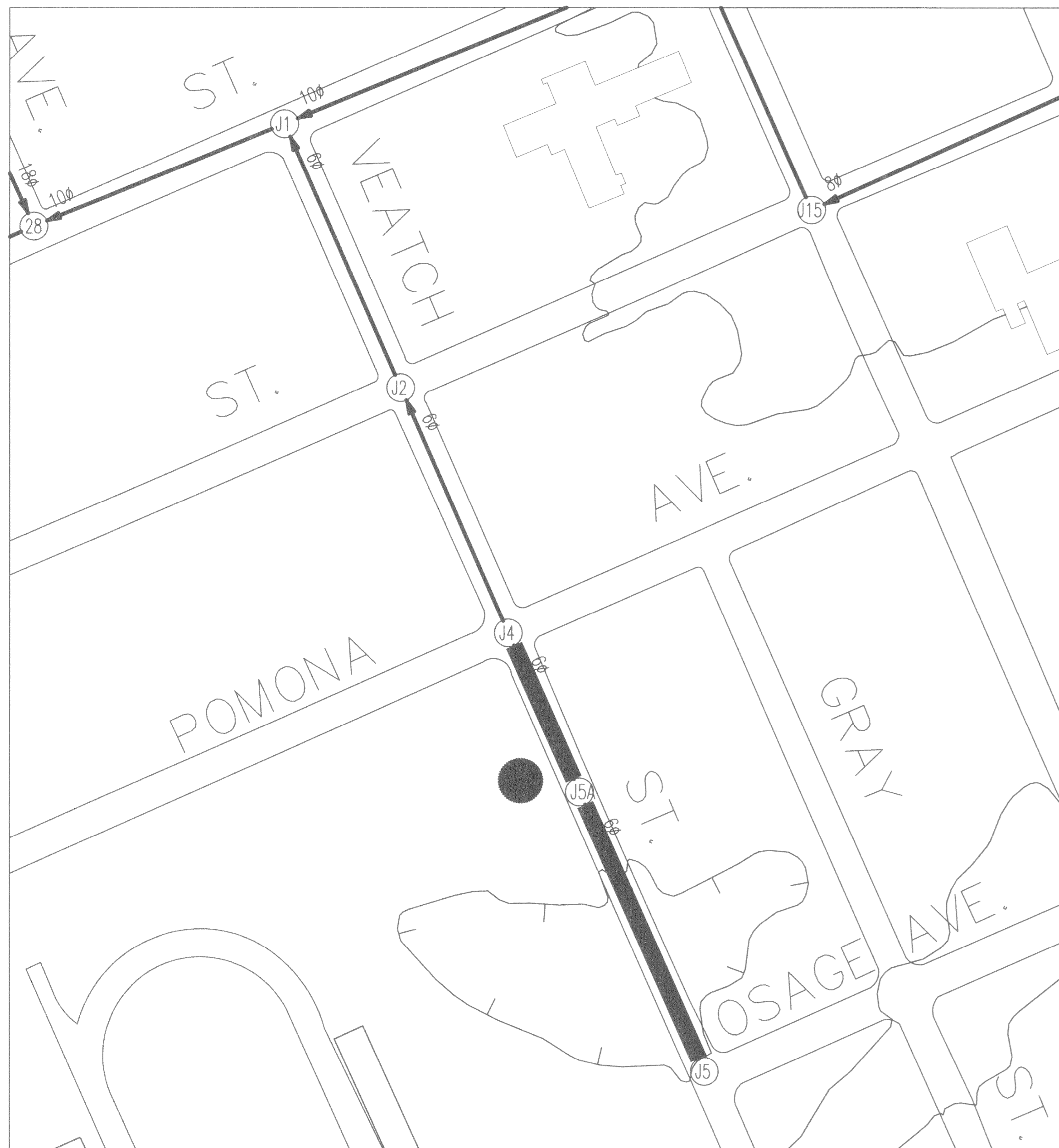







6" - TERRA COTTA PIPE LOCATED ALONG VEATCH STREET



6" - TERRA COTTA PIPE ALONG: MINERS ALLEY, HUNTOON, ROBINSON, MEYERS, BIRD, AND OLIVER STREETS



LEGEND:

-  LIMITS OF SANITARY SEWER MAIN RELINE PROJECT
-  EXISTING SANITARY SEWER PIPE WITH ITS FLOW DIRECTION
-  SANITARY SEWER MANHOLE AND MANHOLE NUMBER
-  SANITARY SEWER CLEANOUT
-  LOCATION OF 3 SAMPLES OF NEW FORMED PIPE TAKEN IMMEDIATELY AFTER INSTALLATION

98Re.mxd.dwg

DATE	NO.	REVISION	BY	APP'D

FIELD BOOK
ELEVATION DATUM

DRAWN edS
DESIGNED edS
CHECKED CC
SCALE AS NOTED

APPROVED
DIRECTOR OF PUBLIC WORKS R.C.E.14224 DATE



CITY OF OROVILLE
PUBLIC WORKS DEPARTMENT
1735 MONTGOMERY ST.
OROVILLE, CA 95965 (530) 538-2420

DOWNTOWN AREA
SANITARY SEWER RELINING
PROJECT

SHEET 2 OF 3
SHEETS
FILE NO. SS-350